

Cestne kolesarske poti / Bicycle Rides

- 1 K sosedom v Bohinj / Visit Bohinj
- 2 Triglavski narodni park / Triglav National Park
- 3 Družinski potep / Family tour
- 4 Po poteh kulturne dediščine / Exploring cultural heritage
- 5 Pod Jelovico do Radovljice / Below Jelovica to Radovljica

Gorske kolesarske poti / Mountainbiking

- 6 Severni blejski krog / Northern brinks of Bled
- 7 Po lovskih sledih na Jelovici: Talež / On the hunter's trail to Jelovica plateau: Talež
- 8 Karavanska panorama / Karavanska panorama
- 9 Zlati blejski prstan / Golden Bled ring
- 10 Okus Pokljuk / Taste Pokljuka

Ostale kolesarske poti / Other routes

- Družinam prijazna kolesarska pot / Family-friendly bicycle route
- Gorenjsko kolesarsko omrežje / The Upper Carniola Cycling Network
- Juliana Bike
- Transkaravanke

Legend for road types:
Lesce: Avtocesta, avtocestni izvoz / Highway, highway exit
Asfaltna cesta / Asphalt road
Makadamska cesta / Gravel road
Železnica, železniška postaja / Railway, railway station
Info center / Information center
Naravna znamenitost - Razglednica / Natural point of interest - Viewpoint
Kulturna znamenitost - Muzej / Cultural point of interest - Museum
Kamp - Postajališče za avtomobile / Camping - Camper stop
Kolesarski poligon - Koča, dostopna s kolesom / Cycling training ground - Hut, accessible by bicycle
Smučišče - Planina / Ski area - Pasture
Cerkev - Grajska ružavina / Church - Castle ruin
Bencinska črpalka - Športno letališče / Petrol station - Sports airport

Legend for borders:
Državna meja / International border
Meja Triglavskega narodnega parka / Triglav National Park border

Logos: GEODETSKA DRUŽBA, GEAGO maps



Življenje je prekratko, da ne bi delili svoje pustolovščine.
Life is too short to not share your adventures.

TRIGLAVSKI NARODNI PARK / TRIGLAV NATIONAL PARK



Destinacije v skupnosti Julijskih Alp / Destinations in the Julian Alps Association

Scale: 1:95 000

KOLESARSKESKE POTI CYCLING ROUTES



JULJSKE ALPE
TRIGLAVSKI NARODNI PARK

Kolesarjenje po Bledu je odličen način za raziskovanje mesta in okolice, spoznavanje lokalne kulture in uživanje v osupljivi naravni pokrajini. Bled ponuja raznolike terene za kolesarske navdušence vseh ravni sposobnosti, z enostavnimi potmi med okoliškimi vasi in zahtevnimi gorskimi potmi, ki se vijejo skozi gozdove in gore ter ponujajo panoramske razglede na Julijske Alpe.

Cycling in Bled is a great way to explore the town and its surroundings, to soak up the local culture and enjoy stunning natural scenery. Offering a diverse terrain for cycling enthusiasts of all levels, there are easy routes between the villages in the Bled area, as well as challenging trails that wind through the forests and mountains offering panoramic views of the Julian Alps.

#lakebled
#julianalps
#ifeelsLOVEnia



www.bled.si

Infocenter Triglavsko roža Bled
Ljubljanska cesta 27, SI – 4260 Bled
T: +386 (0)4 578 02 05
E: info@visitbled.si

Tourist Information Bled
C. svobode 10, SI – 4260 Bled
T: +386 (0)4 574 11 22
E: tdbled@telemach.net

SOS 112

BLED JE PODOBA RAJA. OHRANIMO GA.

Odgovorne potovalne izbire pomagajo pri zaščiti okolja in ohranjanju lepote tega edinstvenega kraja za prihodnje rodove.

Z majhnimi koraki lahko naredite veliko.

BLED IS THE IMAGE OF PARADISE. LET'S PRESERVE IT.

Responsible travel choices help to protect the environment and preserve the beauty of this unique destination for the future generations.

With small steps you can make a big difference.

Zmanjšajte količino, ponovno uporabite, reciklirajte. / Reduce, reuse, recycle.

Pijte vodo iz pipe. / Drink tap water.

Hodite, kolesarite, uporabljajte javni prevoz. / Walk, bike, use public transfer.

Spoštujte naravo. / Respect nature.

Opazujte divje živali od daleč. / Watch wildlife from afar.

Spoštujte zasebno lastnino. / Respect private property.

Kopaj se le na območju kopalnih voda. / Swim in the designated bathing areas.

Podpirajte lokalno gospodarstvo. / Support local business.



Izdal / Published by: Javni zavod Turizem Bled / Bled Tourist Board, 2023. • Urednica / Editor: Maja Pančur • Besedila / Text: Attila Armentano, Grega Silič, Maja Pančur • Prevod / Translation: Prevedo d.o.o. • Fotografije / Photos: (nadvinico) Samo Vidic, (1) Mirko Sodja (bohinjski), (2) Aleks Zdegar, (3) Dean Dubovnik, Sava Blagaj (fotografirani.si) • Oblikovanje / Design: Kristina Simodla • Karte / Maps: Geodetska družba d.o.o. • Tisk / Print: Trakama Januš • Naklada / Print run: 10.000

PREDLAGANE CESTNO KOLESARSKESKE POTI / SUGGESTED ROAD CYCLING ROUTES



K sosedom v Bohinj / Visit Bohinj

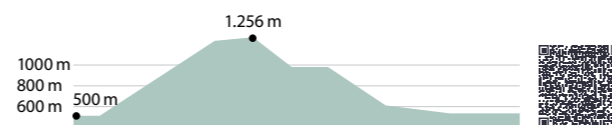


1
Zmerno
moderate
45,7 km
5:00 h
805 m

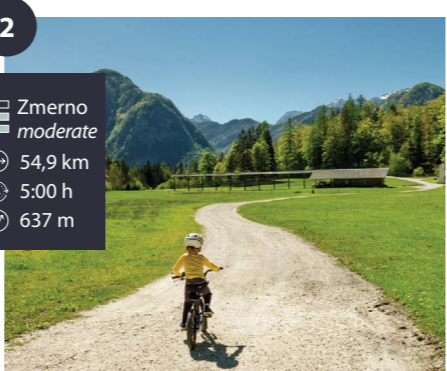
BLED - SPODNJE GORJE - ZGORNJE GORJE - ZATRNİK - POKLJUKA - GORJUŠE - KOPRIVNIK - JEREKA - BOHINJSKA ČEŠNJICA - STARA FUŽINA - RIBČEV LAZ - BOHINJSKA BISTRICA

Kolesarska tura, na kateri se boste odpravili z Bleda v Bohinj preko znamenite planote Pokljuka. Priporočen povratek na Bled z vlakom.

A cycling tour that takes you from Bled to Bohinj across the renowned Pokljuka plateau. Recommended return to Bled by train.



Triglavski narodni park / Triglav National Park

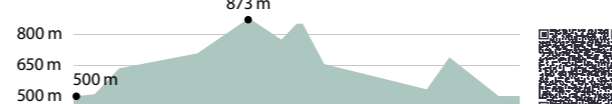


2
Zmerno
moderate
54,9 km
5:00 h
637 m

BLED - SPODNJE GORJE - ZGORNJE GORJE - KRNICI - RADOVNA - KRMA - ZGORNJA RADOVNA - MOJSTRANA - JESENICE - KOČNA - SPODNJE GORJE - BLED

Kolesarska tura, na kateri boste spoznali čudovite doline in reke v Triglavskem narodnem parku. Del poti skozi dolino Radovne je pristopna etapa krožne daljinske gorske kolesarske poti Juliana Bike.

This cycling tour takes you along two rivers through the magnificent valleys of the Triglav National Park. Part of the tour through the Radovna valley is the access stage of the Juliana Bike mountain biking loop.



Družinski potep / Family tour

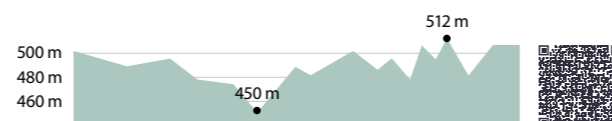


3
Lahko
easy
12,7 km
1:00 h
75 m

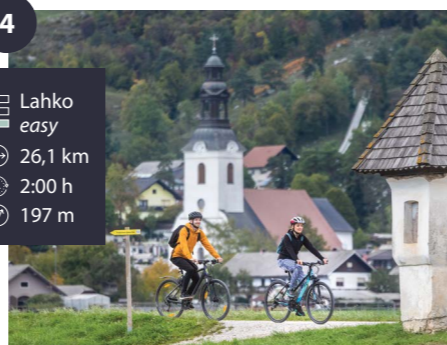
BLED - RIBNO - SELO - MLINO - VELIKA ZAKA - BLED

Čudovita kolesarska tura, primerna za družine, na kateri boste poleg Bleda obiskali tudi slikovite alpske vasice in uživali v čudovitih razgledih na Karavanke, Kamniško-Savinjske Alpe in Julijce.

A wonderful cycling tour, suitable for families. Visit picturesque alpine villages and enjoy in magnificent views of the Karavanke mountain range, the Kamniško-Savinjske Alpe mountain range and the Julian Alps.



Po poteh kulturne dediščine / Exploring cultural heritage

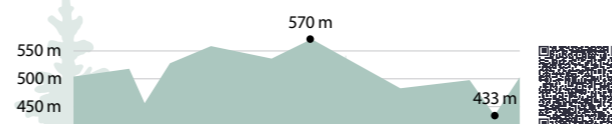


4
Lahko
easy
26,1 km
2:00 h
197 m

BLED - BREG - ŽIROVNICA - BREZNICA - SMOKUČ - RODINE - BEGUNJE - ZAPUŽE - RADOVLJICA - LESCE - BLED

Tura, ki vas bo popeljala skozi rojstne vasi nekaterih najbolj znanih Slovencev. Čudoviti razgledi, slikovite vasi in srednjeveška Radovljica vas pričakujejo.

The tour takes you through the birth villages of some of the most famous Slovenians. Magnificent views, picturesque villages and medieval Radovljica are expecting you.



Pod Jelovico do Radovljice / Below Jelovica to Radovljica

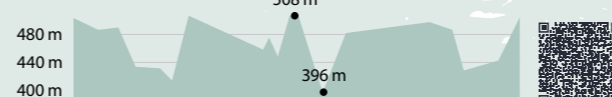


5
Zmerno
moderate
27,8 km
2:30 h
337 m

BLED - BODEŠČE - LANCOVO - KAMNA GORICA - DOBRAVA - GLOBOKO - RADOVLJICA - LESCE - BLED

Na turi nas čaka nekaj kratkih, a strmih vzponov, nagrajeni pa bomo s čudovitimi razgledi in kolesarjenjem med slikovitimi vasi, kjer bomo lahko začutili pravi utrip slovenskega podeželja.

The tour encompasses a few short but steep ascends which will reward you with magnificent views and cycling through picturesque villages, where you will feel the pulse of the Slovenian countryside.



PREDLAGANE GORSKO KOLESARSKESKE POTI / SUGGESTED MOUNTAIN BIKING ROUTES



Severni blejski krog / Northern brinks of Bled



6
Zmerno
moderate
21 km
1:45 h
350 m

BLED - ZASIP - PODHOM - SPODNJE GORJE - GRABČE - KRNICI - POLJŠICA PRI GORJAH - BLED

Lep panoramski izlet, ki nas popelje po mirnih poteh in cestah mimo nekaterih krajevnih znamenitosti Bleda in Gorij. Navdihujoča tura, primerna za povprečnega turnega kolesarja.

A nice panoramic trip taking us on easy paths and roads by some of the local attractions of Bled and Gorje. An inspiring trail, suitable for average long-distance cyclists.



Po lovskih sledih na Jelovici: Talež / On the hunter's trail to the Jelovica plateau: Talež

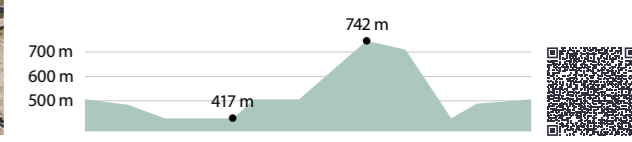


7
Težko
difficult
21,5 km
2:00 h
438 m

BLED - KORITNO - LANCOVO - LOVSKA KOČA TALEŽ - RIBNO - BLED

Vzpon na rob planote Jelovice, ki vas nagradi z občutkom prostranosti gozdov in prelepim pogledom na Gorenjsko. Napornemu vzponu sledi preizkus vozniških sposobnosti v dolgem spustu.

Ascent to the edge of the Jelovica plateau, which will reward you with a feeling of vastness of the forests and a magnificent view to the Gorenjska region. The tough ascent is followed by testing riding skills in a long descent.



Karavanška panorama / Karavanke panorama



8
Težko
difficult
37,9 km
3:30 h
910 m

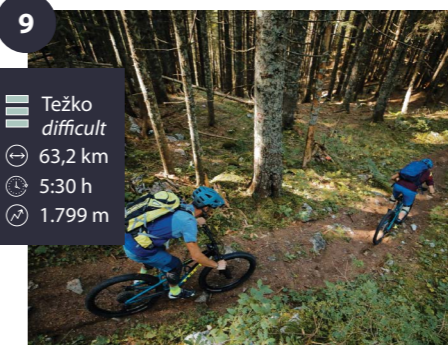
BLED - LESCE - HRAŠE - ZABREZNICA - ŽIROVNICA - MOSTE - VALVASORJEV DOM POD STOLOM - ŽIROVNIŠKA PLANINA - ZABREŠKA PLANINA - MOSTE - ŽIROVNICA - ZABREZNICA - VRBA - LESCE - BLED

Kolesarski vzpon na Karavanke je atraktivna tura, na kateri se dotaknemo tudi resnejše, večdnevne ture Transkaravanke. Lepi panoramski razgledi in dom prvega čebelarja v dolini.

The cycling ascent on the Karavanke mountain range is an attractive ride which ties to the more serious, several-days long Trans Karavanke trail. Nice panoramic views and home to the first beekeeper in the valley.



Zlati blejski prstan / Golden Bled ring

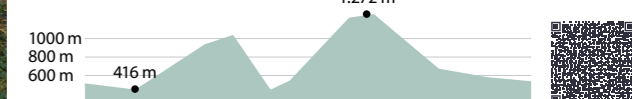


9
Težko
difficult
63,2 km
5:30 h
1.799 m

BLED - KORITNO - LANCOVO - GOŠKA RAVAN MOUNTAIN PASTURE - DANEJEVA PLANINA - KUPLENIK - BOHINJSKA BELA - GALETOVEC - POKLJUŠKA SOTESKA - KRNICI - GRABČE - VIŠELNICA - PODHOM - ZASIP - BLED

Tura je namenjena najbolje pripravljenim in izkušenim turnim kolesarjem. Bled obkroža po najatraktivnejših poteh, primernih za turno kolesarstvo. Zanimiva bo tudi kolesarjem, ki vozijo gorska e-kolesa.

The trail is intended for the best prepared and experienced long-distance cyclists. It surrounds Bled with the most attractive paths which are suitable for trail cycling. It is also interesting for cyclists who ride mountain e-bikes.



Okus Pokljuke / Taste Pokljuka



10
Težko
difficult
37,2 km
3:30 h
1.060 m

BLED - SELO PRI BLEDU - BOHINJSKA BELA - GALETOVEC - ZATRNİK - POKLJUŠKA SOTESKA - KRNICI - BLED

Pot ponuja vse, kar si turni kolesar želi: vzpon, ki preseže cono udobja, potovanje po neokrnjenih gozdovih, dostop do čudovitih razgledov in spust, ki zahteva popolno pozornost.

The path offers everything that trail cyclists wish for: an ascent exceeding your comfort zone, travelling through untouched forests, access to magnificent views and a descent requiring your full attention.

