



POHODNIŠKE POTI HIKING TRAILS

Življenje je prekratko,
da ne bi delili svoje pustolovščine.

Life is too short to not share
your adventures.



#LakeBled



POTINA BLEDU / TRAILS IN BLED

- Okoli Blejskega jezera Around Lake Bled
- Ojstrica
- Straža
- Blejski razgledni trail Bled Round Trail
- Vintgar (VINTGAR BLEIBERG)

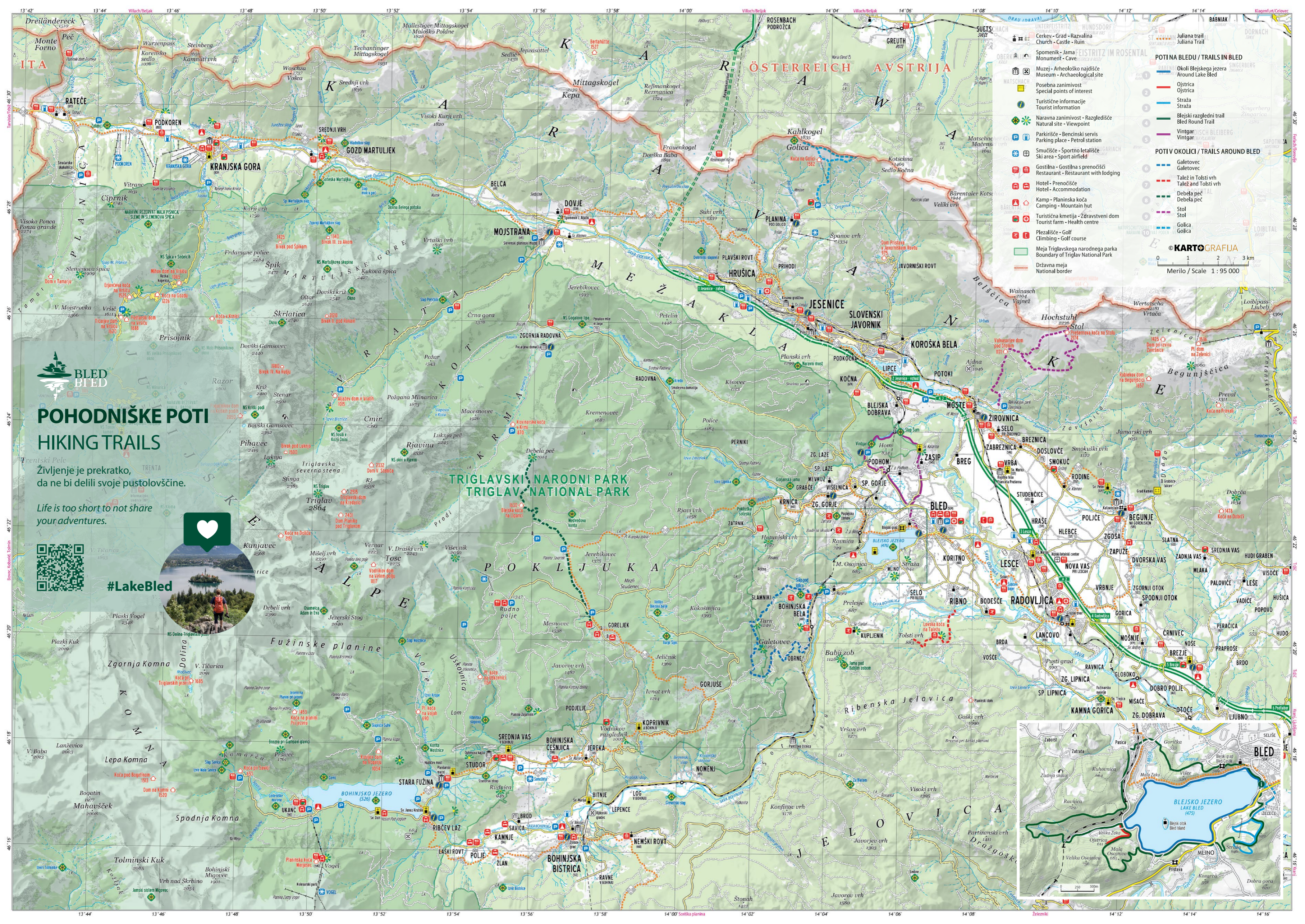
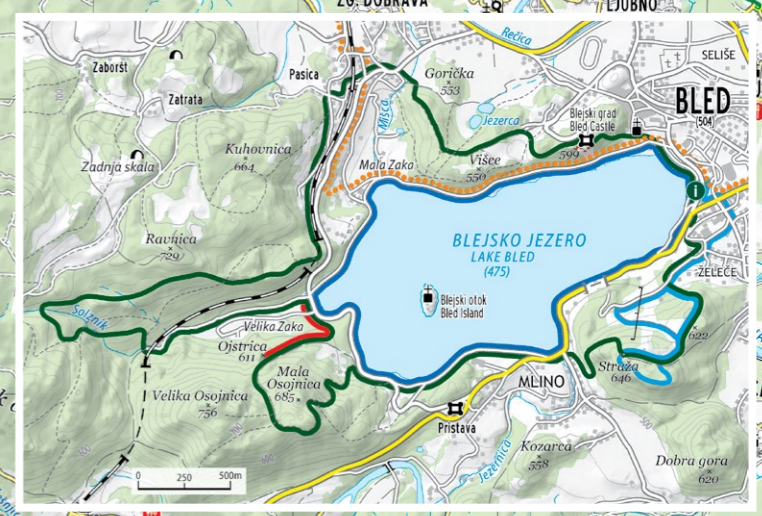
POTI V OKOLICI / TRAILS AROUND BLED

- Galetovec
- Talež in Tolsti vrh Talež and Tolsti vrh
- Debela peč
- Stol
- Golica

© KARTOGRAFIJA

Merilo / Scale 1 : 95 000

TRIGLAVSKI NARODNI PARK TRIGLAV NATIONAL PARK



POHODNIŠKE POTI HIKING TRAILS



JULIAN ALPS
TRIGLAV NATIONAL PARK

Pogledi na Bled so mnogoteri, vsak zase je drugačen in vsak je lep na svoj način. Podoba je pravljica, obkrožajo jo griči osamelci, ki kot stražarji zapirajo območje jezerske skledje. Veduto Bleda dopolnjujejo Julijske Alpe in Karavanke. Bled je s svojo neposredno okolico in zaledjem turistična destinacija z izjemnimi možnostmi za pohodništvo in se zavestno usmerja k pohodniški ponudbi. Kot zelena butična destinacija se osredotoča na zahtevnega obiskovalca, ki išče raznolik in aktivna doživetja, mir in osebne koristi.

There are many views of Bled, each one different and beautiful in its own way. The scenery is like something out of a fairy-tale, with isolated hills girdling the lake like sentinels protecting the area below. The signature image of Bled is completed by the majestic Julian Alps and the Karavanke mountains. Bled, together with its immediate surroundings, is a tourist destination with exceptional possibilities for hikers. As a green, boutique destination, Bled consciously focuses on demanding visitors on the lookout for diverse and active experiences, peace and personal wellbeing.

#LakeBled
#JulianAlps
#ifeelsLOVEnia



www.bled.si

Infocenter Triglavsko roža Bled
Ljubljanska cesta 27, SI – 4260 Bled
T: +386 (0)4 578 02 05
E: info@visitbled.si

Tourist Information Centre Bled
C. svobode 10, SI – 4260 Bled
T: +386 (0)4 574 11 22
E: info@td-bled.si

SOS 112

PRIDRUŽITE SE NAŠI ZELENI ZGODBI.

Odgovorne potovalne izbire pomagajo pri zaščiti okolja in ohranjanju lepote tega edinstvenega kraja za prihodnje rodove.

Z majhnimi koraki lahko naredite veliko.

JOIN OUR GREEN STORY.

Responsible travel choices help to protect the environment and preserve the beauty of this unique destination for the future generations.

With small steps you can make a big difference.

Zmanjšajte količino, ponovno uporabite, reciklirajte. / Reduce, reuse, recycle.

Pijte vodo iz pipe. / Drink tap water.

Hodite, kolesarite, uporabljajte javni prevoz. / Walk, bike, use public transport.

Spoštujte naravo. / Respect nature.

Opazujte divje živali od daleč. / Watch wildlife from afar.

Spoštujte zasebno lastnino. / Respect private property.

Kopajte se le na območju kopalnih voda. / Swim in the designated bathing areas.

Podpirajte lokalno gospodarstvo. / Support local business.



bleb / Publikacija: Javni zavod Turizem Bled, 2023. / Urednik: / Editor: Maja Pretnar, Bled / Turizem, Martin Ščar, Prevedl / Translated: Dajka Pretnar - Fotografske / Photos: (naslovnica / cover) Borja Pretnar, (1) Boris Pretnar, (2) Lark Medja - slovenia.info, (3) Jost Ganar, (4) Dean Dubovak - Savan Hotel Bled, (5) Jost Ganar - slovenia.info, (6) Boris Pretnar, (7) Alja Armentano, (8) Aleš Zdesar - slovenia.info, (9) Plo Javornik - Koroska Bela - vistoromica.si, (10) Aleš Krivec - slovenia.info, (11) Ina Stran / backside) Lark Medja - slovenia.info / Oblikovanje / Design: Kristina Smolija - Karte / Maps: Kartografija d.o.o. / Tisk / Print: Tiskarna Povše BM d.o.o. - Naklada / Print run: 10.000.

PREDLAGANE POHODNIŠKE POTI NA BLEDU / SUGGESTED HIKING TRAILS IN BLED

Okoli Blejskega jezera / Around Lake Bled

1

Lahko
easy

5,9 km
1:15 h
42 m

ZDRAVILIŠKI PARK – MALA ZAKA – VELIKA ZAKA – MLINO – JEZERSKA PROMENADA – ZDRAVILIŠKI PARK

Klasični sprehod za obiskovalce Bleda predstavlja pot okoli Blejskega jezera. Krožna pot nas v katerikoli smeri vodi okrog jezera in nam nudi poglede na jezero, grad, otok in na griče osamelce, ki zapirajo jezersko skledo.

A must-do for all visitors to Bled is to walk around the lake. You can start at any point along the circuit and enjoy the stunning views of the lake, castle, island and the hills surrounding the lake basin.



Ojstrica (611 m) / Ojstrica (611m)

2

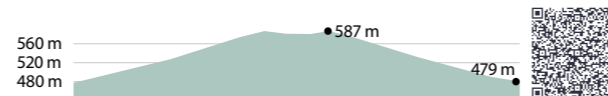
Zmerno
moderate

1,3 km
0:45 h
114 m

VELIKA ZAKA – OJSTRICA – VELIKA ZAKA

Ojstrica nad Veliko Zako s pogledom na Blejsko jezero z otokom in gradom je prva fotografska ikona Bleda. Ojstrica je skalnata glava in je zaradi svoje lege in kratkega dostopa zelo zanimiva za obiskovalce, zlasti za fotografe.

Ojstrica, a monadnock rising above Velika Zaka, is the most iconic spot for photographers looking to capture amazing views of Lake Bled, its island and castle. On account of its location and short access, Ojstrica is popular with tourists and locals, especially those looking for the perfect photo.



Straža (646 m) / Straža (646m)

3

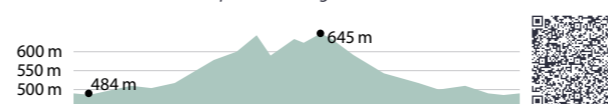
Zmerno
moderate

4,5 km
1:00 h
217 m

PARKIRIŠČE PRI SPODNJI POSTAJI SEDEŽNICE – STRAŽA – PARKIRIŠČE PRI SPODNJI POSTAJI SEDEŽNICE

Straža se razprostira na južni strani Blejskega jezera in je priljubljen in dobro obiskan hrib z zelo dolgo turistično tradicijo. Na Stražo je poleg več poti speljana tudi sedežnica. Vrh nudi izjemen razgled na Blejski grad in Julijske Alpe s Triglavom.

Straža Hill stretches on the southern side of Lake Bled and is a popular walking destination with a long tradition in tourism. The hill can be reached via multiple routes; there's also a chairlift to the top. From the top there are amazing views of Bled Castle and the Julian Alps with Mt. Triglav.



Blejski razgledni trail / Bled Round Trail

4

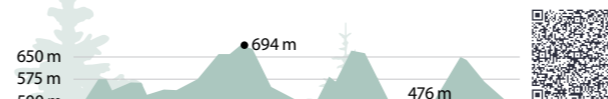
Težko
difficult

13,7 km
4:30 h
685 m

ZDRAVILIŠKI PARK – POD BLEJSKIM GRADOM – VIŠČE – STAN – VELIKA ZAKA – OJSTRICA – MALA OSOJNICA – MLINO – STRAŽA

Blejski Razgledni Trail je krožna razgibana pot, ki povezuje skoraj vse griče osamelce in razgledišča okoli Blejskega jezera. Trasa poti poteka v nasprotni smeri urinega kazalca in je dobro označena.

The Bled Round Trail is a varied loop trail that connects nearly all hillocks and viewpoints around Lake Bled. The route runs in the counter-clockwise direction and is clearly marked.



Vintgar / Vintgar

5

Zmerno
moderate

10,3 km
2:30 h
254 m

BLED – PODHOM – ŠOTESKA VINTGAR – SLAP ŠUM – SV. KATARINA NA HOMU – ZASIP – BLED

Soteska Vintgar, ki jo je izdelobla reka Radovna je ena najbolj obiskanih naravnih znamenitosti v Sloveniji sploh. Zaokroženo pohodniško doživetje skupaj z Vintgarjem predstavlja še razgledna točka na robu hriba Hom pri cerkvi Sv. Katarine nad Zasipom.

The Vintgar Gorge was carved by the Radovna river. It is one of Slovenia's most popular tourist attractions. The loop trail takes hikers through the Vintgar Gorge and to the panoramic viewpoint just meters away from St. Catherine's church on Hom above the Zasip village.



PREDLAGANE PLANINSKE TURE V OKOLICI BLEDA / SUGGESTED MOUNTAINEERING TRAILS AROUND BLED

Galetovec (1.265 m) / Galetovec (1,265m)

6

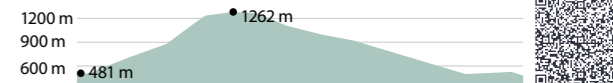
Zmerno
moderate

14,8 km
4:30 h
852 m

BOHINJSKA BELA – BREZJE – SLAMNIKI – GALETOVEC – PLANINA ZA JAMO – BOHINJSKA BELA

Galetovec je razgleden vrh nad Bohinjsko Belo in je najvišji vrh blejske občine. Vrh je zaradi svoje več sto metrske prepadne stene in relativno lahkega dostopa z več strani ter čudovitega razgleda že dolgo priljubljena točka sredogorskih planinskih tur.

Galetovec is a panoramic summit rising above Bohinjska Bela. It is also the highest peak in the Bled Municipality. With its sheer rock face towering several hundred meters above the village below, relatively easy access from different starting points, and breath-taking views, Galetovec has long been a 'must' mid-altitude hiking trail in the area.



Talež in Tolsti vrh (883 m) / Talež and Tolsti vrh (883m)

7

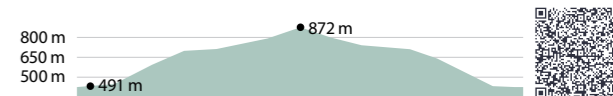
Zmerno
moderate

6,1 km
4:00 h
454 m

BLED – RIBNO – TALEŽ – TOLSTI VRH – TALEŽ – RIBNO – BLED

Talež oziroma lovska kočna na Taležu leži v pobočju Jelovice nad dolino Save Bohinjke. Koča na Taležu je priljubljen cilj pohodnikov. Zahodno od Taleža se dviga z gozdom poraščen Tolsti vrh. Od kočice, ki je dobro vidna tudi z Bleda, je mogoč izredno lep pogled v dolino.

Talež or, more precisely, the mountain hut on Talež, lies on the slope of the Jelovica plateau above the Sava Bohinjka river. The hut is a popular destination for hikers. Rising to the west of Talež are the wooded slopes of Tolsti vrh. The mountain hut on Talež, which can clearly be seen from Bled, offers beautiful views overlooking the valley.



Debela peč (2.015 m) / Debela peč (2,015m)

8

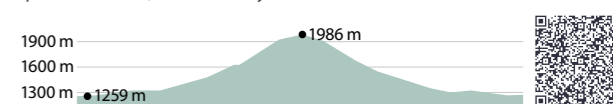
Zmerno
moderate

17,1 km
4:00 h
879 m

GORELJEK – PLANINA JAVORNIK – LIPANCA – DEBELA PEČ – LIPANCA – PLANINA JAVORNIK – GORELJEK

Debela peč je najzgodnejši dvatisočak Julijskih Alp. Izhodišče za planinsko turo je visoka planota Pokljuka in Blejska kočna na planini Lipanca na pašni planini. Debela peč je zaradi lahkega dostopa in lepega razgleda ter tudi zaradi bližine Blejske kočice precej obiskana.

Debela peč is the easternmost 2000-metre peak in the Julian Alps. The route starts from the high-altitude plateau Pokljuka and the Blejska kočna hut on the Lipanca pasture. Debela peč is popular with mountaineers because of its easy access, spectacular views, and the nearby mountain hut.



Stol (2.236 m) / Stol (2,236m)

9

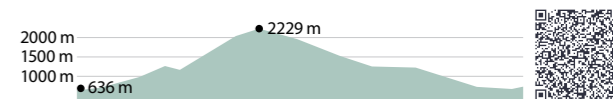
Zmerno
moderate

15,9 km
7:30 h
1.698 m

ZAVRŠNICA – VALVASORJEV DOM – PRIŽNICA – STOL – PREŠERNOVA KOČA – ZABREŠKA PLANINA – ZAVRŠNICA

Stol je najvišja gora v Karavankah, ki izstopa na večini blejskih panoramskih posnetkov in leži na meji med Slovenijo in Avstrijo. Tik pod vrhom Malega Stola le četrte ure pod glavnimi vrhom Stola je Prešernova planinska kočna.

Stol is the highest peak in the Karavanke mountain range. The mountain, which lies on the border between Slovenia and Austria, stands out from most of the panoramic photos. Just below the peak of Mali Stol and only a 15-minute walk from the top of Stol lies the Prešernova kočna hut.



Golica (1.835 m) / Golica (1,835m)

10

Zmerno
moderate

13,2 km
5:00 h
1.387 m

PLANINA POD GOLICO – BRDO – KOČA NA GOLICI – VELIKA GOLICA – MALA GOLICA – SEDLO SUHA – BRDO – PLANINA POD GOLICO

Golica se razprostira v Karavankah, nad jeseniškimi rovti, visoko na železarskimi Jesenicami. Golica je mejna gora, ki nam Slovencem kaže prijazen in topel obraz. Slovci po edinstvenih rastiščih ključavnic ali narcis.

Golica is a broad mountain peak in the Karavanke mountain range. It stretches above the pasturelands and towers above Jesenice, the center of the region's iron industry. Positioned on the border between Slovenia and Austria, Golica shows its warm, friendly face to hikers coming from Slovenia. In spring, its charm is enhanced by carpets of daffodils lining its slopes.



Bled Tourist Board
Bled Slovenia
@bledslovenia
@bledslovenia
@bledslovenia
@bledslovenia